

62E SW G-C'

62E NW E-E'

62E

45

66

24

11

87

4

39

26

9

2



This document may not be copied without the consent of the
 authors. However, copies may be made, except for resale,
 provided that the original publication is cited where appropriate.



Information on this document is available
 from the Geological Survey of Canada
 website at www.srcc.gc.ca
 or by contacting the author.

Information on this document is available
 from the Geological Survey of Canada
 website at www.srcc.gc.ca
 or by contacting the author.

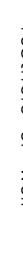

Information on this document is available
 from the Geological Survey of Canada
 website at www.srcc.gc.ca
 or by contacting the author.

Information on this document is available
 from the Geological Survey of Canada
 website at www.srcc.gc.ca
 or by contacting the author.

Information on this document is available
 from the Geological Survey of Canada
 website at www.srcc.gc.ca
 or by contacting the author.

Weyburn/Viriden Area
 62E/F
 CROSS SECTION
 62E SW G-C' NW E-E'

 Testhole or Well
 Flowing well

Accompanying: 428, Galdy and
 Consultants' Resources of the Regina, Yrden
 Area (62E/F), Saskatchewan, Saskatchewan
 Research Council Report NR1210-3-7-93.
 and drawing 62E-a-60g