






**Cypress Lake Area**  
**72F**  
**CROSS SECTION**  
**N-N'**

-  Testhole or Well
-  Drift-aquifer
-  Drift-aquifer
-  Bedrock-aquifer
-  Bedrock-aquifer

Accompanied:  
 Meathuis, H. and Simpson, M., 2007  
 Groundwater Resources of the Cypress Lake  
 Area (72F), Saskatchewan, Saskatchewan  
 Research Council Report No.11674-1E07.

This document may not be copied without the consent of the authors. However, copies may be made, except for resale, for personal or internal use of the client, provided the original publication is cited where applicable.

**LIMITATIONS:**  
 Some of the data used in this report were obtained from the public domain and are therefore not subject to copyright. The data are believed to be accurate.

