






Cypress Lake Area
72F
CROSS SECTION
M-M'

 **Testhole or Well**
 **Drift-equalter**
 **Drift-equitard**
 **Bedrock-equalter**
 **Bedrock-equitard**

This document may not be copied without the consent of the authors. However, copies may be made, except for resale, for personal or internal use of the client, provided the original publication is cited where applicable.

LIMITATIONS:
 Except as indicated otherwise, geological data are available for personal or internal use of the client, provided the original publication is cited where applicable.

