






**Cypress Lake Area**  
**72F**  
**CROSS SECTION**  
**H-H'**

-  Teeshole or Wall
-  Drift-aquifer
-  Drift-aquiclude
-  Bedrock-aquifer
-  Bedrock-aquiclude

Accompanies:  
 Methula, H. and Simpson, M., 2007  
 Groundwater Resources of the Cypress Lake  
 Area (72F), Saskatchewan, Saskatchewan  
 Research Council Report No.11974-1E07.

This document may not be copied without the consent of the authors. However, copies may be made, except for resale, for personal or internal use of the client, provided the original publication is cited where applicable.

Symbols: Symbols of bedrock sites where geologic logs are available. The geologic symbols are intended and represent general models that are believed to best fit the information.

