






**Prelate Area
72K
CROSS SECTION
E-E'**

 Testhole or Well

 Drift-silt
 Drift-silt/clay
 Bedrock-silt
 Bedrock-silt/clay

Accompanier:
 Mesethula, H. and Simpson, M., 2007
 Groundwater Resources of the Prelate
 Area (72K), Saskatchewan, Saskatchewan
 Research Council Report No.11975-1E07.

scad drawing 72K_e.dwg

This document may not be copied without the consent of the authors. However, copies may be made, except for resale, for personal or internal use of the client, provided the original publication is cited where applicable.

LIMITATIONS:
 Depth of testhole sites where geotechnical logs are available. The depth consists of interval and ground profile. Details are referred to best of our information.

0 2 4
kilometres