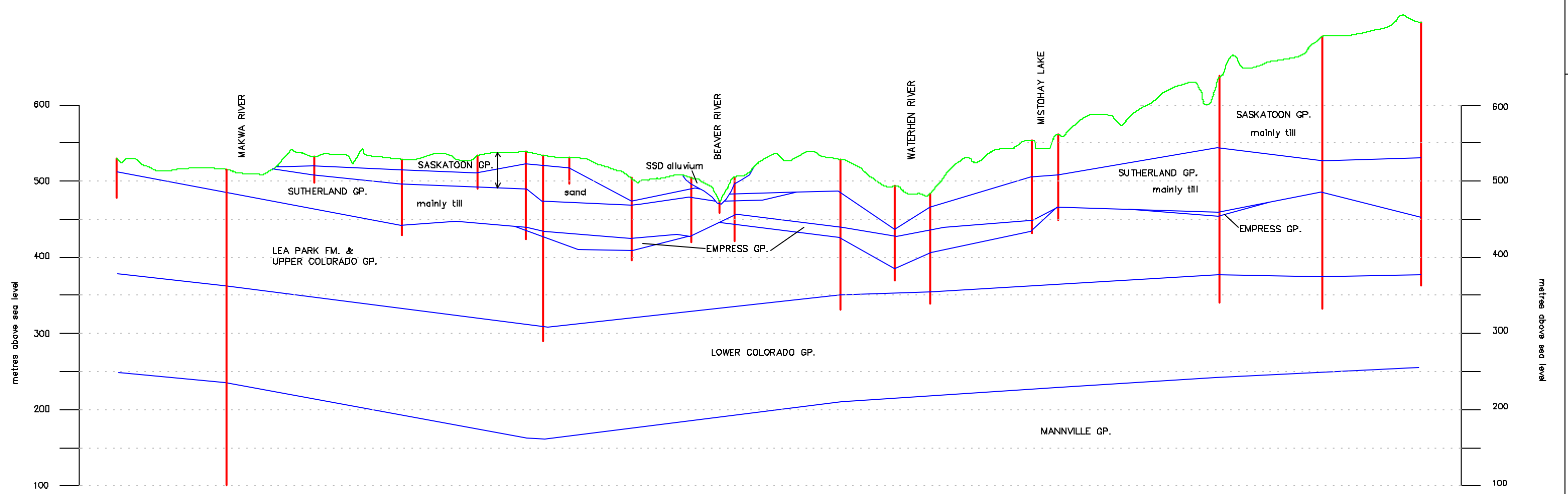
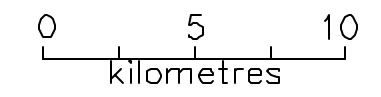


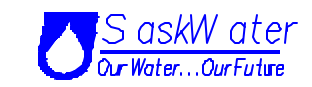
K 130 220 221 222 223 99 224 225 226 227 228 229 76 230 231 232 51 26 233 8 K'



This document may not be copied without the consent of the authors. However, copies may be made, except for resale, for personal or internal use of the client, provided the original publication is cited where applicable.



LIMITATIONS:  
 Except at testhole sites where geological logs are available the geologic contacts are inferred and represent geologic models that are believed to best fit the information.



Environment Branch  
 Resources/Environment Group

Waterhen Area (73K)

CROSS SECTION  
 K-K'

- 11 Testhole number
- Location of testhole/well indicates top and bottom

Accompanies SRC report R-1510-6-E-97  
 Drawing name: 73k\_k.dwg  
 Date: July 1997