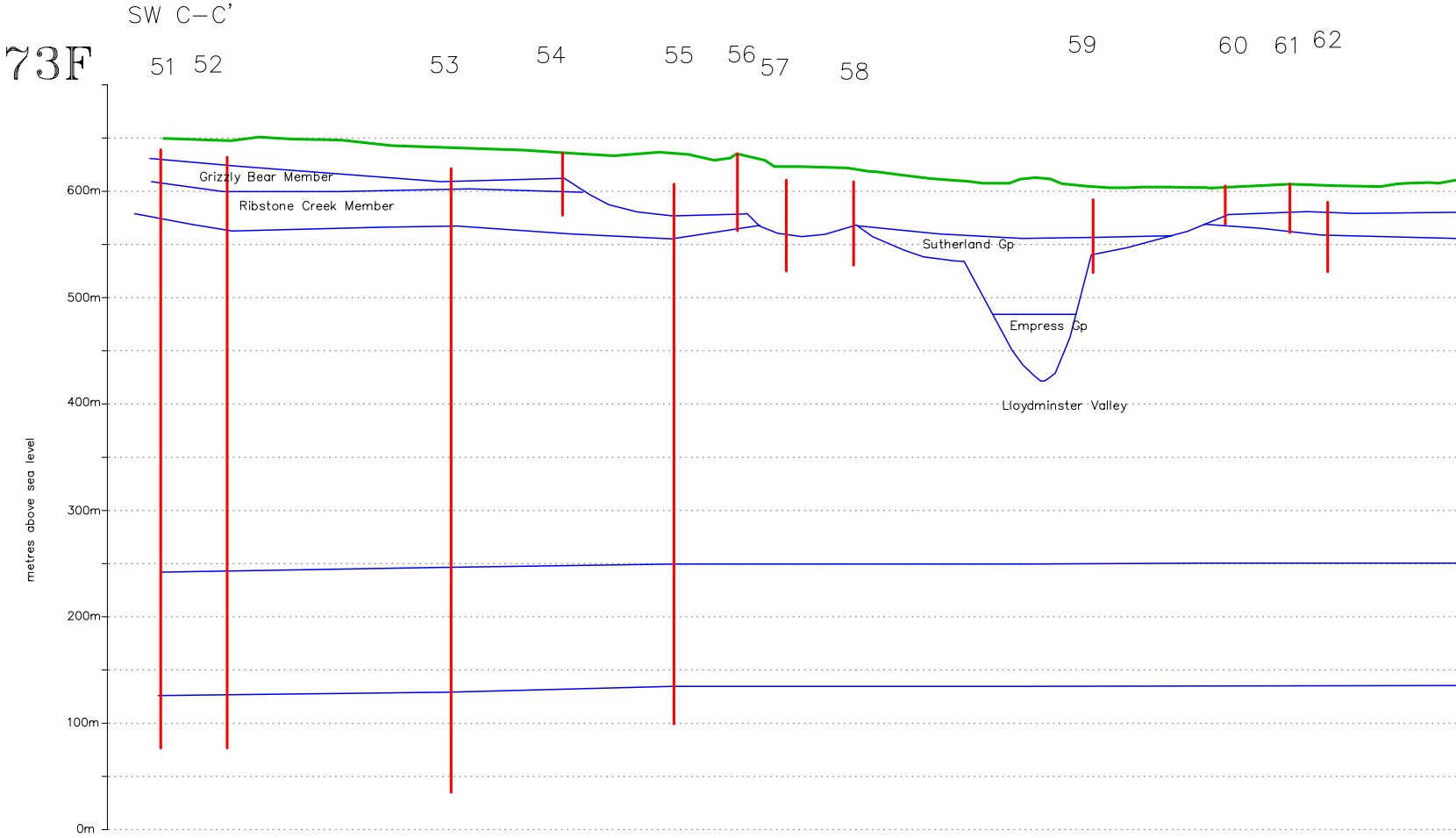
SW C–C'
73F
51
52
53
54
55
56
57
58
59
60
61
62
Grizzly Bear Member
Ribstone Creek Member
Sutherland Gp
Empress Gp
Lloydminster Valley
metres above sea level
600m
500m
400m
300m
200m
100m
0m

This document may not be copied without the consent of the authors. However, copies may be made, except for resale, for personal or internal use of the client, provided the original publication is cited where applicable.

LIMITATIONS:
Except at testhole sites where geologicall logs are available the geologic contacts are inferred and represent geologic models that are believed to best fit the information.

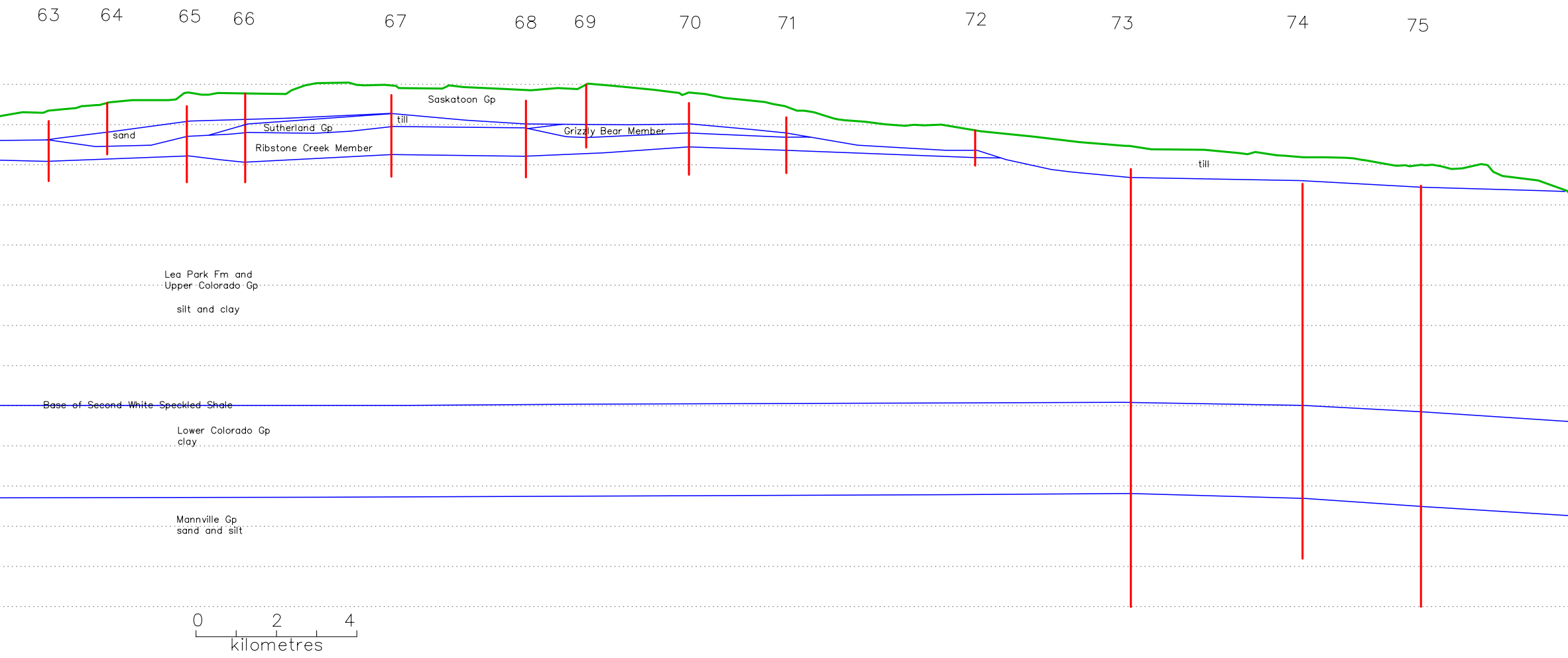
63
64
65
66
67
68
69
70
71
72
73
74
75
Saskatoon Gp
till
sand
Sutherland Gp
Grizzly Bear Member
Ribstone Creek Member
till
Lea Park Fm and
Upper Colorado Gp
silt and clay
Base of Second White Speckled Shale
Lower Colorado Gp
clay
Mannville Gp
sand and silt
0
2
4
kilometres

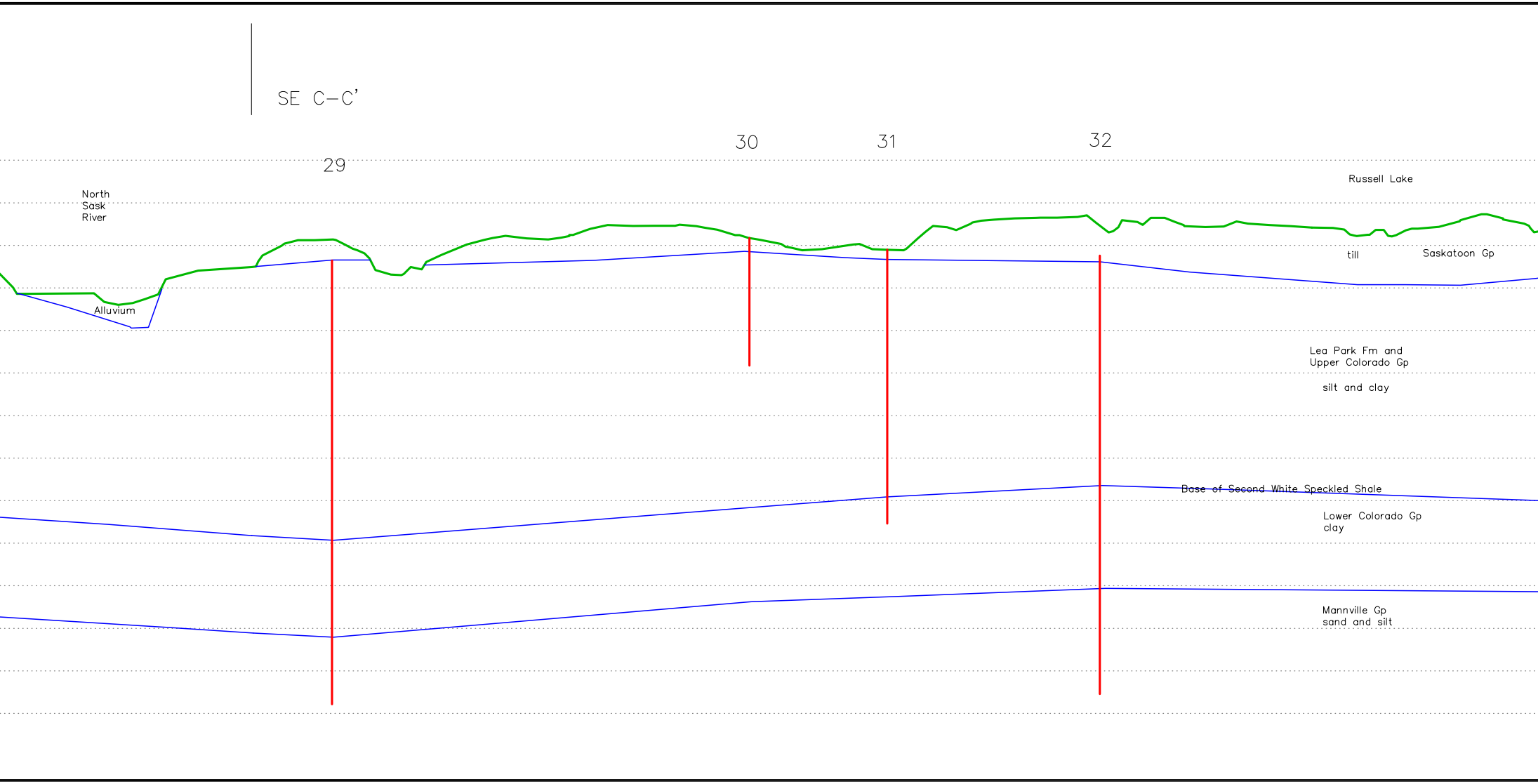
SE C–C’
29
30
31
32
North
Sask
River
Russell Lake
Alluvium
till
Saskatoon Gp
Lea Park Fm and
Upper Colorado Gp
silt and clay
Base of Second White Speckled Shale
Lower Colorado Gp
clay
Mannville Gp
sand and silt

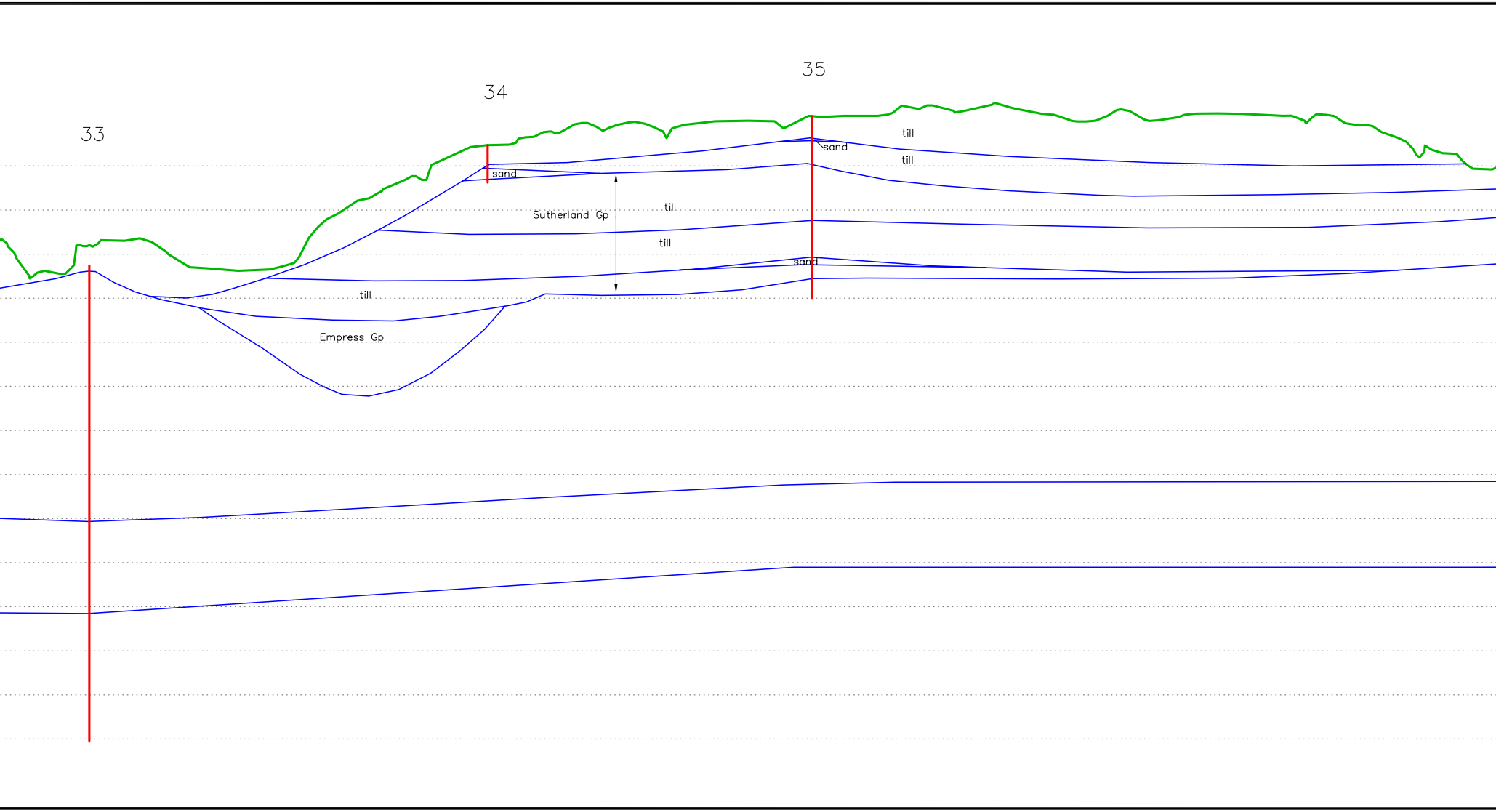
33
34
35
till
sand
till
sand
Sutherland Gp
till
till
sand
till
Empress Gp

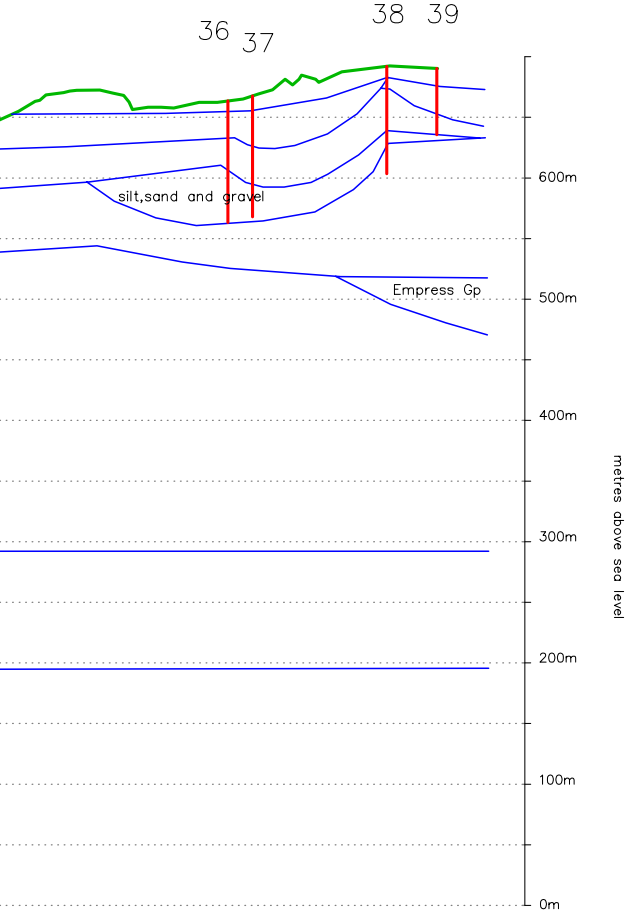
36
37
38
39
silt,sand and gravel
Empress Gp
600m
500m
400m
300m
200m
100m
0m
metres above sea level

technology is our business

Environment Branch
Geology/Groundwater

Sask Water
Our Water . . . Our Future

St.Walburg Area
73F
CROSS SECTION
SW SE C–C'

| Testhole or Well

★ Flowing well

Accompanies:
Millard, M.J., 1990: Geology and
Groundwater Resources of the St.Walburg
Area (73F), Saskatchewan. Saskatchewan
Research Council Report No.R1210–7–E–90.

acad drawing 73c_a.dwg