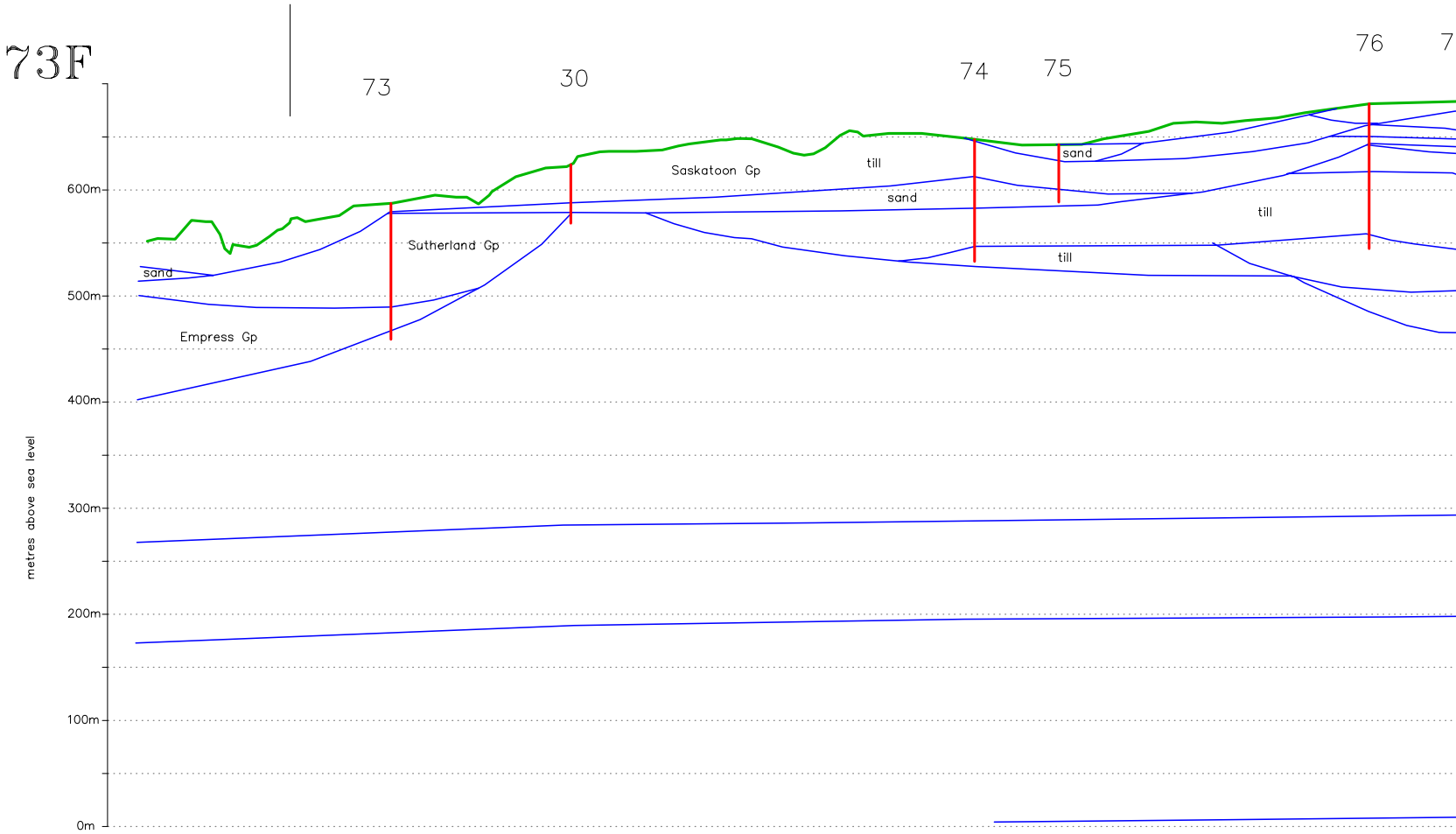
73F
73
30
74
75
76
7
metres above sea level
600m
500m
400m
300m
200m
100m
0m
sand
Empress Gp
Sutherland Gp
Saskatoon Gp
till
sand
sand
till
till

This document may not be copied without the consent of the authors. However, copies may be made, except for resale, for personal or internal use of the client, provided the original publication is cited where applicable.

LIMITATIONS:
Except at testhole sites where geologicall logs are available the geologic contacts are inferred and represent geologic models that are believed to best fit the information.

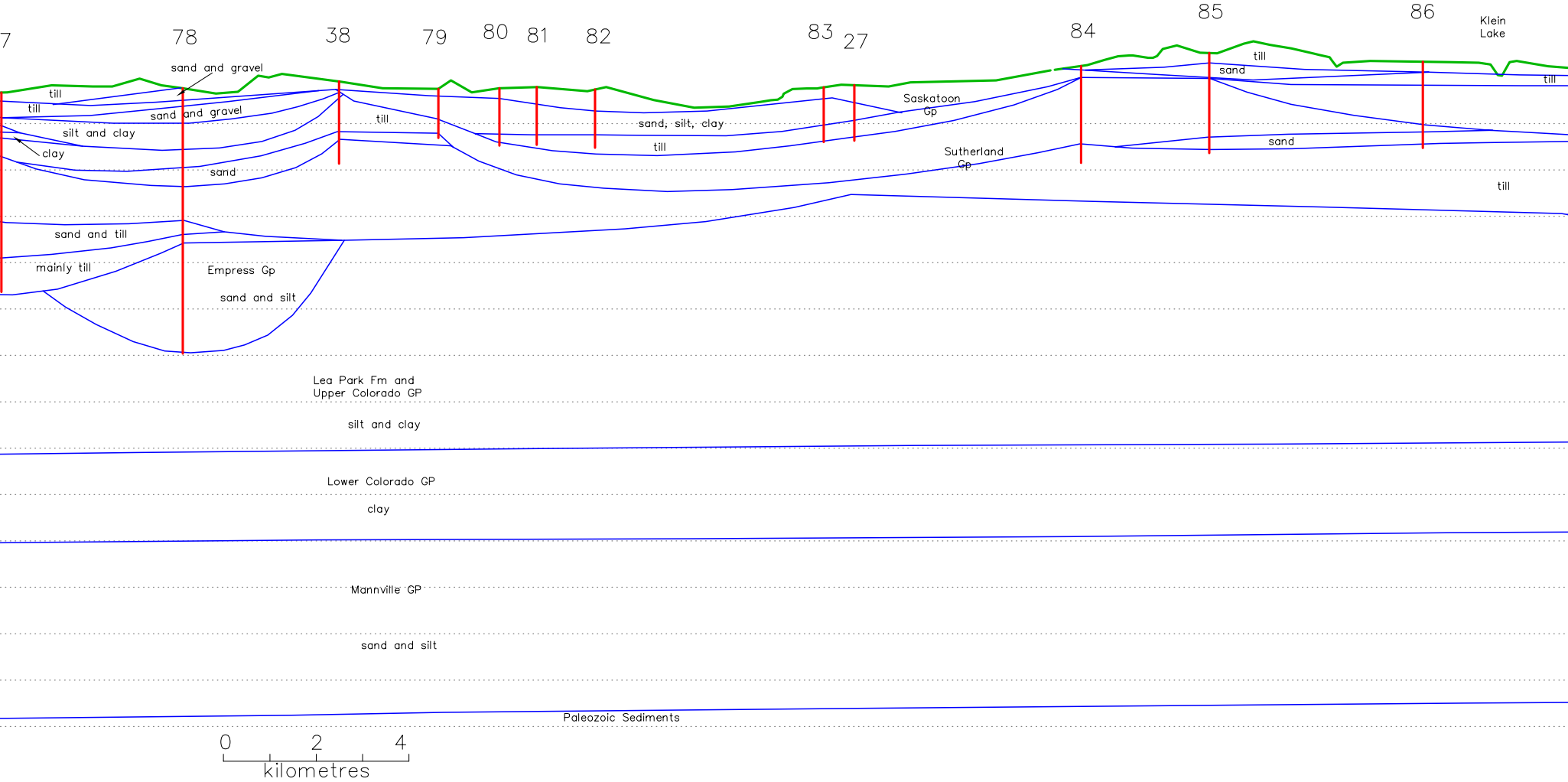
7
78
38
79
80
81
82
83
27
84
85
86
Klein Lake
sand and gravel
till
till
sand and gravel
silt and clay
clay
sand
till
sand, silt, clay
till
Saskatoon Gp
Sutherland Gp
till
sand
sand
till
till
sand and till
mainly till
Empress Gp
sand and silt
Lea Park Fm and Upper Colorado GP
silt and clay
Lower Colorado GP
clay
Mannville GP
sand and silt
Paleozoic Sediments
0
2
4
kilometres

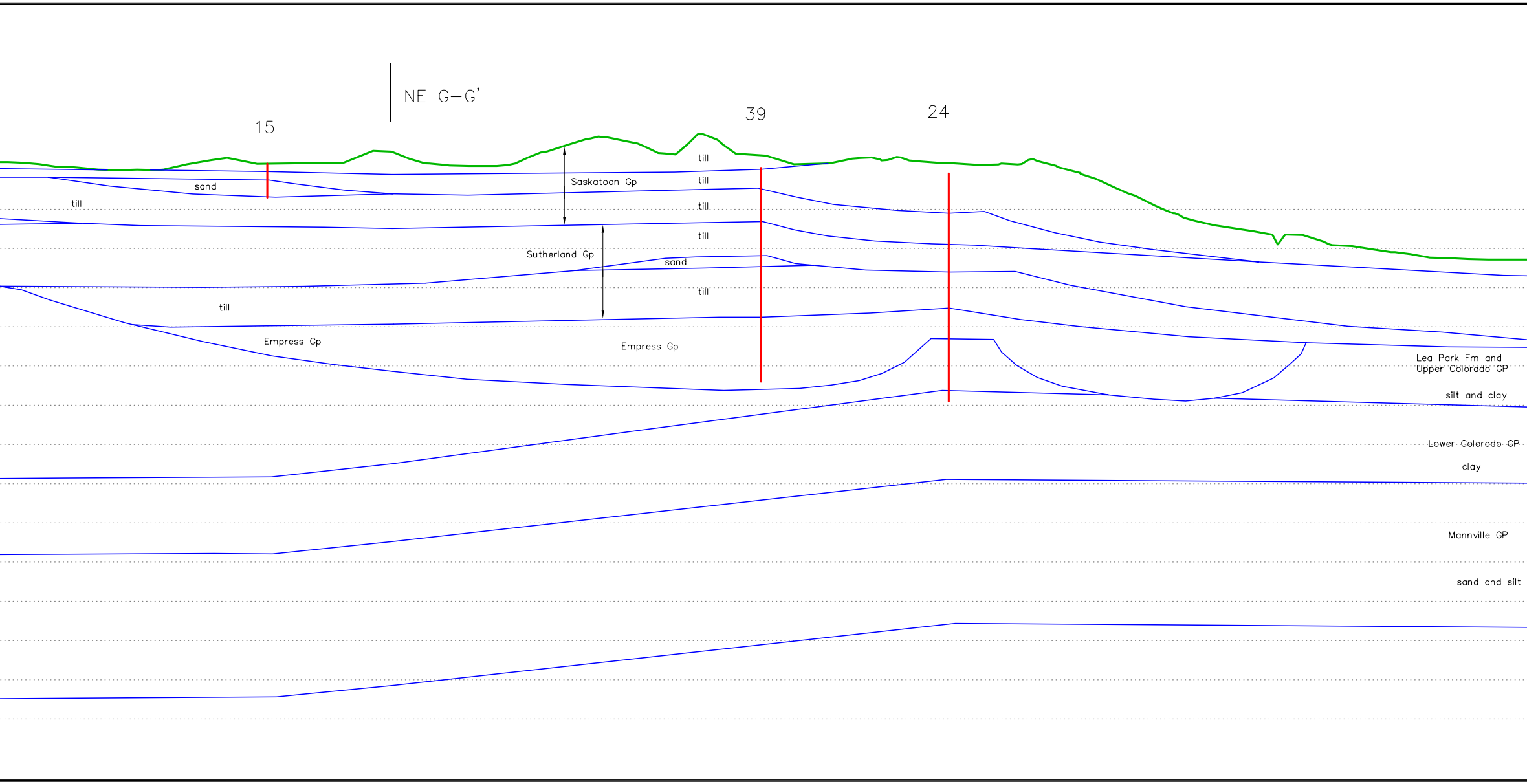
NE G–G'
15
39
24
till
sand
Saskatoon Gp
till
till
till
till
Sutherland Gp
sand
till
till
Empress Gp
Empress Gp
Lea Park Fm and
Upper Colorado GP
silt and clay
Lower Colorado GP
clay
Mannville GP
sand and silt

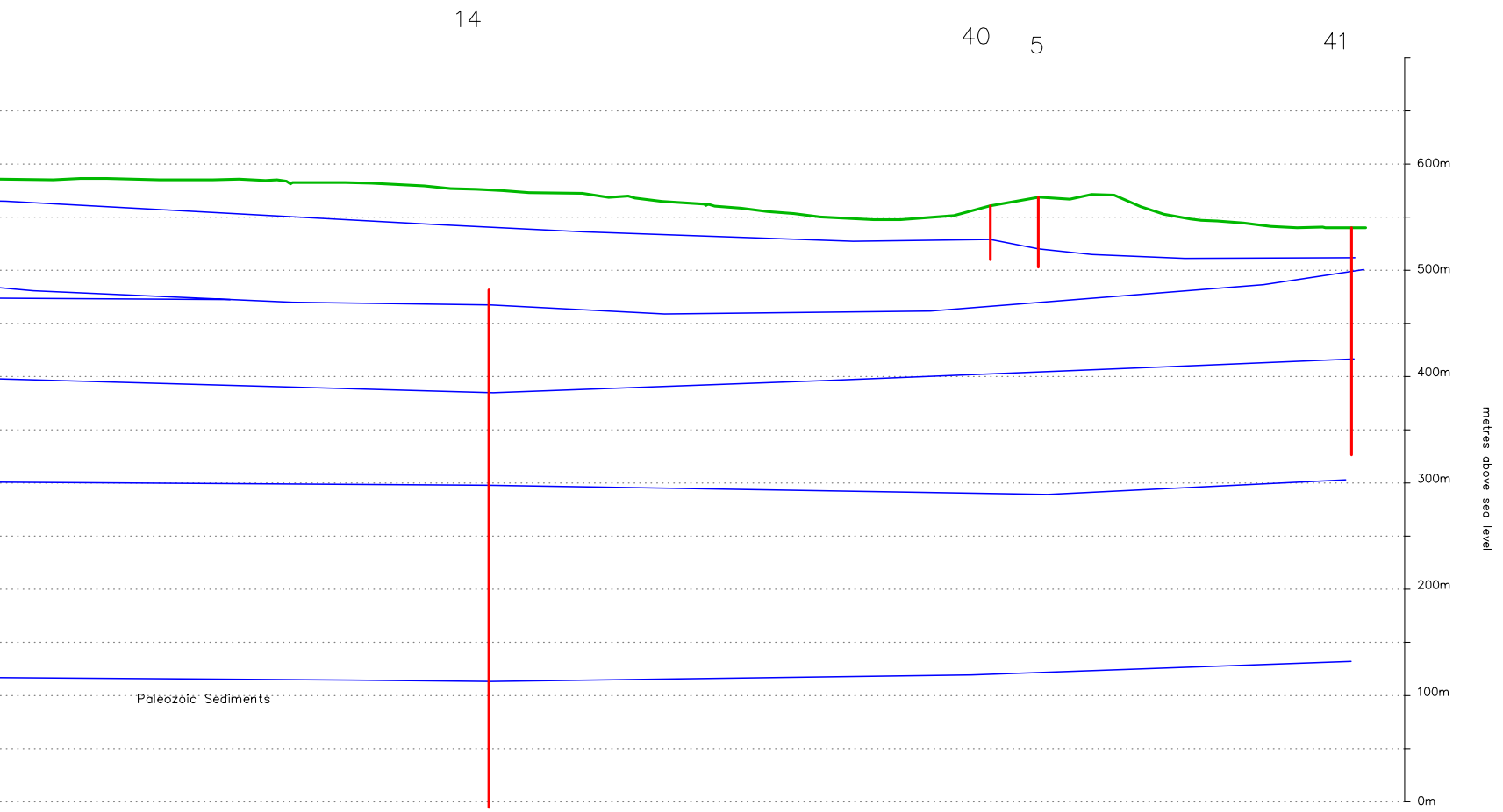
14
40
5
41
600m
500m
400m
300m
200m
100m
0m
metres above sea level
Paleozoic Sediments

Environment Branch
Geology/Groundwater

St.Walburg Area
73F
CROSS SECTION
SE H–H' NE G–G'

| Testhole or Well

★ Flowing well

Accompanies:
Millard, M.J., 1990: Geology and Groundwater Resources of the St.Walburg Area (73F), Saskatchewan. Saskatchewan Research Council Report No.R1210–7–E–90.

acad drawing 73c_a.dwg