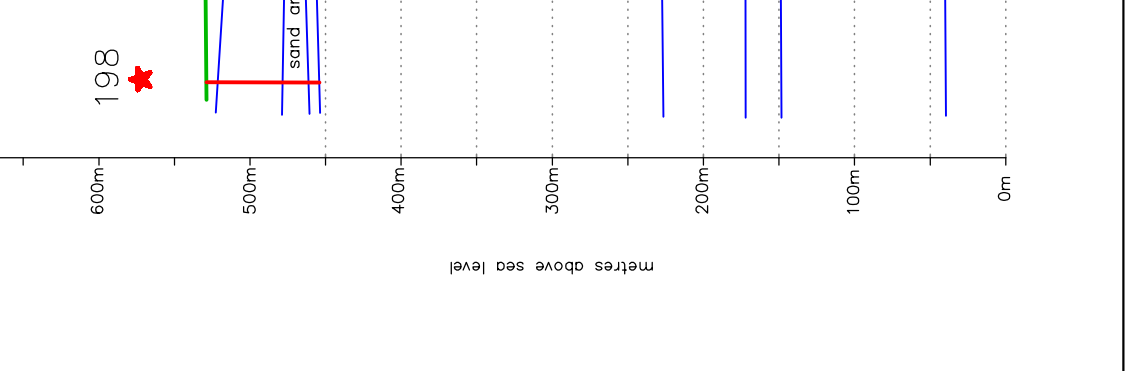


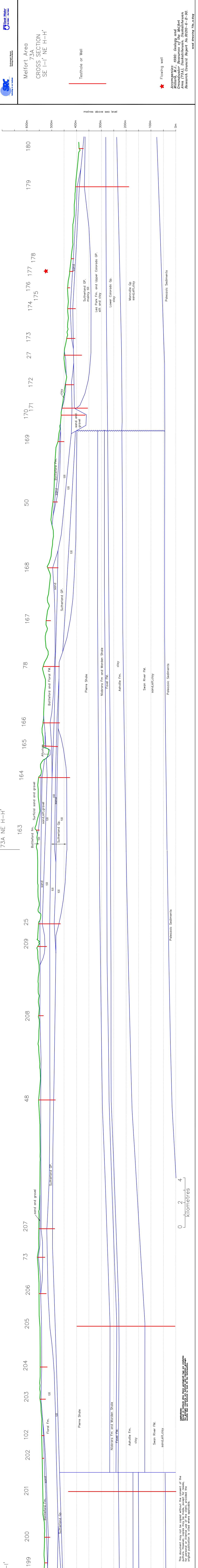
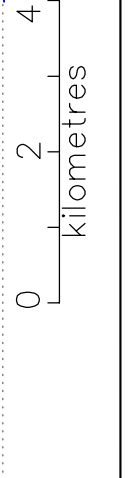
73A

73A SE 1-1'



This document may not be copied without the consent of the Saskatchewan Geological Survey. It is intended for personal or internal use of the client, provided the original publication is cited where applicable.

Information shown where original use was made for personal or internal use of the client, provided the original publication is cited where applicable.



This document may not be copied without the consent of the Saskatchewan Geological Survey. It is intended for personal or internal use of the client, provided the original publication is cited where applicable.

Information shown where original use was made for personal or internal use of the client, provided the original publication is cited where applicable.

Melfort Area  
73A  
CROSS SECTION  
SE 1-1' NE H-H'

Testhole or Well

Flowing well

Accompanies:  
Mullard, M.J., 1990. Geology and  
Stratigraphy of the Melfort  
Area (73A), Saskatchewan, Saskatchewan  
Research Council Report No. R270-6-E-90.  
and drawing 73a.a.dwg

