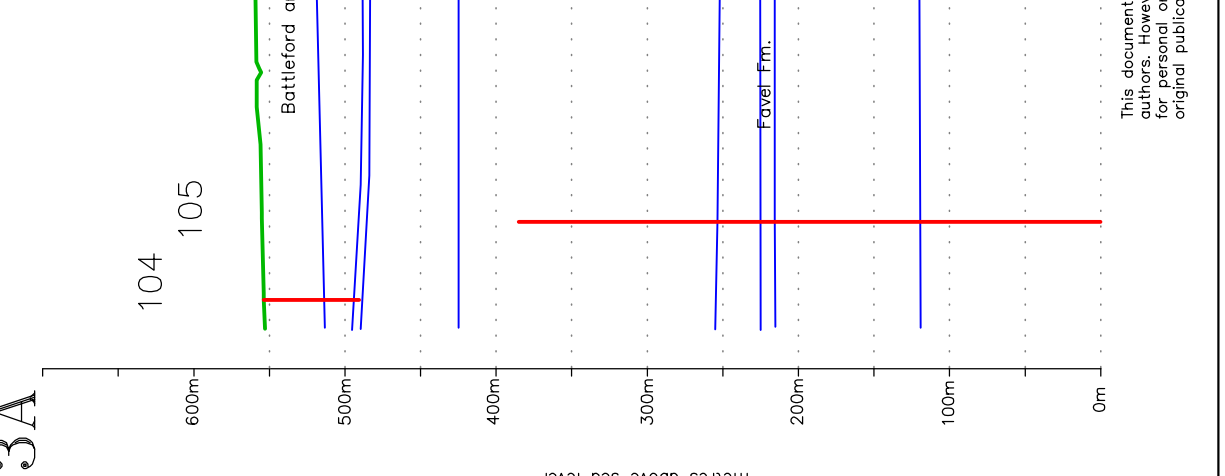
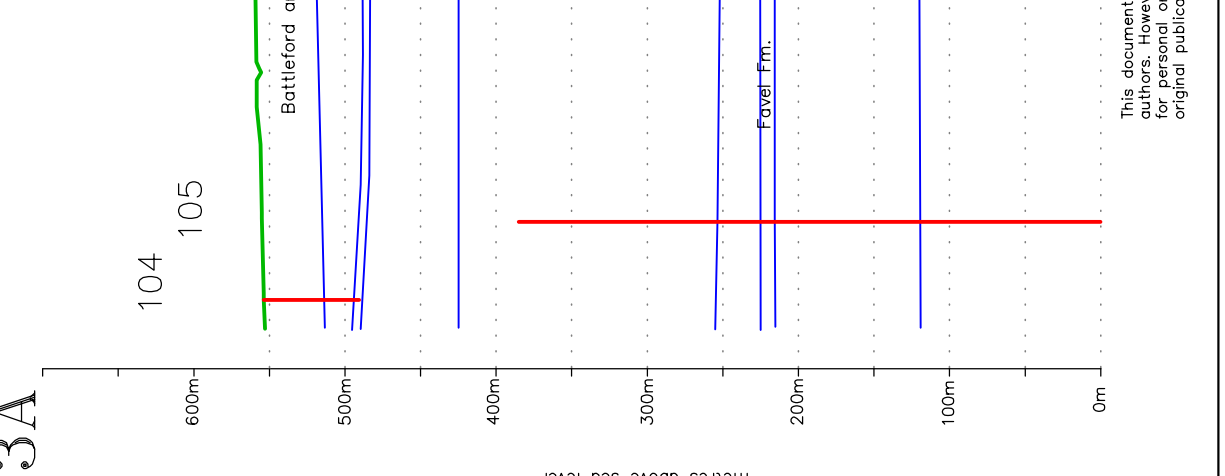


73A

73A SE E-E'

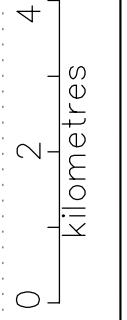


73A SE E-E'

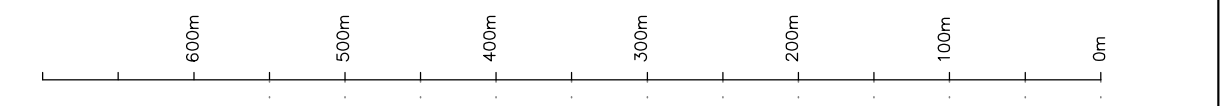


This document may not be copied without the consent of the author. It is provided for personal or internal use of the client, provided the original publication is cited where applicable.

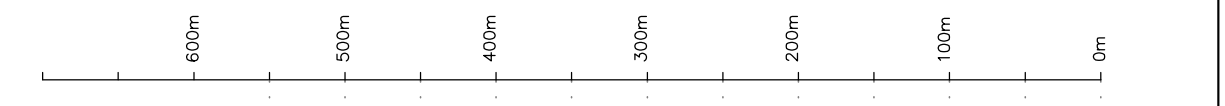
Information shown where original use is made should not be taken as an indication of approval.



73A SE E-E'



73A NE D-D'



Leo Park Fm. and Upper Colorado Gp.
silt and clay

Lower Colorado Gp.

Manville Gp. sand,silt,clay

Paleozoic Sediments

Flowing well

Accompanies: 1990 - Geology and
Kilgard, M.L., Saskatchewan
Area (73A), Saskatchewan, Saskatchewan
Research Council Report No. R1210-6-80.
Research Council Report No. R1210-6-80.
cross drawing 73a_e-ey

