







Wood Mountain Area
72G
CROSS SECTION
I - I'

 Testhole or Well
 Drift-aquifer
 Drift-aquitard
 Bedrock-aquifer
 Bedrock-aquitard
 Flowing well

Accompanies:
 Mathews, H. and Simpson, M., 2007
 Groundwater Resources of the Wood Mountain
 Area (72G), Saskatchewan, Saskatchewan
 Research Council Report No. 12177-1E07.
 acad drawing 72G_L.dwg

This document may not be copied without the consent of the authors. However, copies may be made, except for resale, for personal or internal use of the client, provided the original publication is cited where applicable.

Except at testhole sites where geological logs are available, the geologic contacts are inferred and represent geologic models that are believed to best fit the information.

