







Wood Mountain Area
72G
CROSS SECTION
H - H'

-  Testhole or Well
-  Drift - silt/clay
-  Drift - silt/clay
-  Bedrock - silt/clay
-  Bedrock - silt/clay
-  Flowing well

Accompanier:
 MacEwan, H. and Simpson, M., 2007
 Groundwater Resources of the Wood Mountain
 Area (72G), Saskatchewan, Saskatchewan
 Research Council Report No. 12177-1517
 acid drawing 72G_h.dwg

This document may not be copied without the consent of the
 author. However, copies may be made, except for resale,
 for personal or internal use of the client, provided the
 original publication is cited where applicable.

