






Wood Mountain Area
72G
CROSS SECTION
F - F'

Teethole or Well

-  Drift-aquifer
-  Drift-aquiclude
-  Bedrock-aquifer
-  Bedrock-aquiclude
-  Flowing well

Accompanied by:
Mentula, H. and Simpson, M., 2007
Groundwater Resources of the Wood Mountain
Area (72G), Saskatchewan, Saskatchewan
Research Council Report No. 12177-1E07.

acad drawing 72G_f.dwg

