







**Wood Mountain Area**  
**72G**  
**CROSS SECTION**  
**P - P'**

-  Testhole or Well
-  Drift-aquifer
-  Drift-aquard
-  Bedrock-aquifer
-  Bedrock-aquard
-  Flowing well

Accompanies:  
 Masthule, H. and Simpson, M., 2007  
 Groundwater Resources of the Wood Mountain  
 Area (72G), Saskatchewan, Saskatchewan  
 Research Council Report No.12177-1E07.

This document may not be copied without the consent of the authors. However, copies may be made, except for resale, for personal or internal use of the client, provided the original publication is cited where applicable.

**DISCLAIMER:**  
 Except at testhole sites where geological logs are available, the geologic cross-sections are interpreted and represent possible models that are believed to best fit the information.